

Dartford

Urban: Majority nearer to major town or city



28
Square Miles



120,699
Population



58,783
Males



61,826
Females



49,870
Dwellings

Top 5 Ethnicity Groups (excluding Any Other)

1. English, Welsh, Scottish, Northern Irish or British
2. Black British/Welsh, Caribbean or African: African
3. Other White
4. Asian British or Asian Welsh: Indian
5. Asian British or Asian Welsh: Other Asian

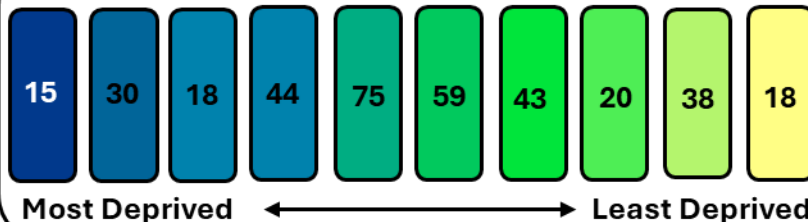
Top 3 Demographic Groups

Aspiring Homemakers

Rental Hubs

Domestic Success

Index of Multiple Deprivation by Output Area



Prevention Activity Completed



Home Fire Safety Visits

2,229

Safe & Well Visits

1,903

April 2020 to February 2025

Districts General Health by Percentage



Very Good
48%



Good
35%



Fair
13%



Bad
4%



Very Bad
1%

Ranked by Disability Counts



Limited a Lot
12th



Limited a Little
13th



Ranked 10th
for Smoking
Prevalence



Ranked 1st for
Alcohol Specific
Hospital
Admissions



Ranked 6th
for Obesity
Prevalence

Ranked for Common Mental Health Disorders



16+
8th



65+
9th

1st Highest / Most

County Ranking Scale

Lowest / Least 13th



2
Fire Stations



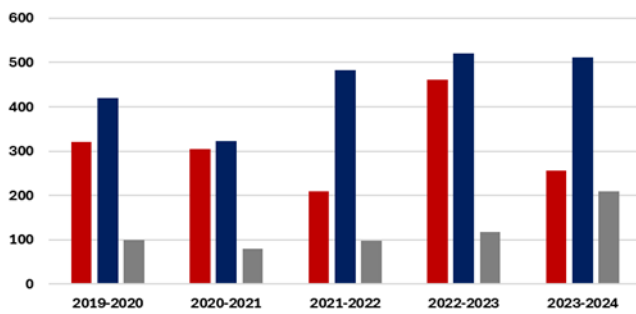
3
Fire Engines

Fire Engine Locations and Crewing Type

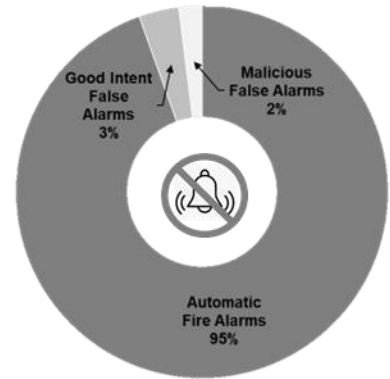
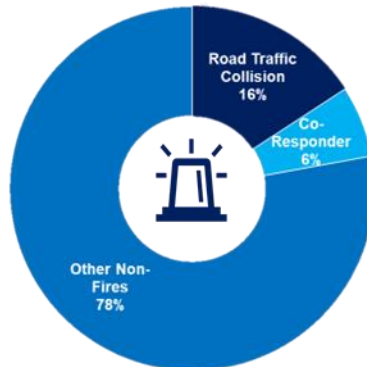
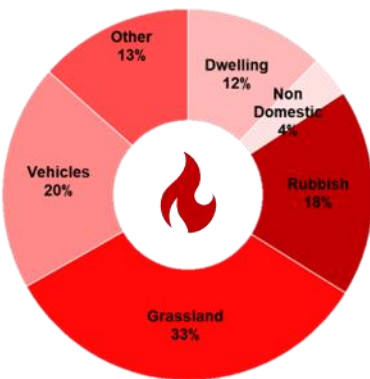
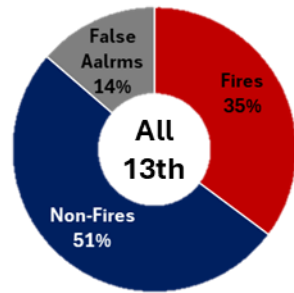
Dartford - Shift
Dartford - Shift

Swanscombe - On Call

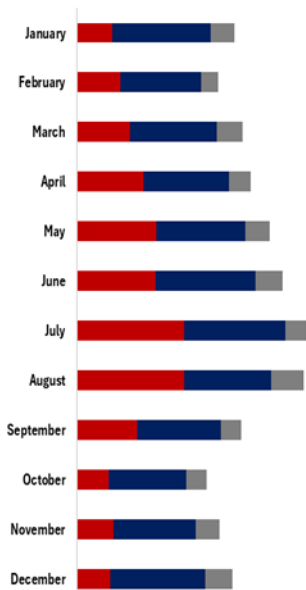
Incident Breakdown 2019-2024



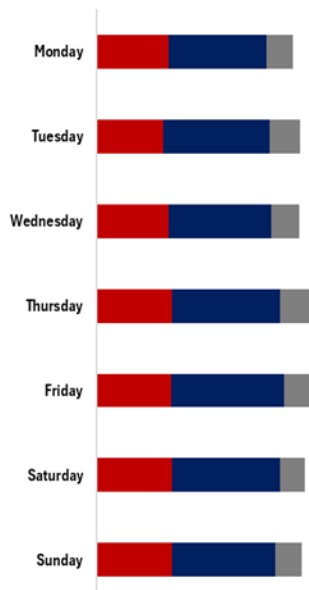
Ranked by Incident Type Within Kent



Incidents By Month



Incidents By Day



Incidents By Time

